

**FROM PRIME AGRICULTURAL
TO LIVING AREA**

**FROM PRIME
AGRICULTURAL TO
MAJOR OPEN SPACE AREA**

**FROM PRIME
AGRICULTURAL
TO LIVING AREA**

**FROM PRIME AGRICULTURAL
TO EMPLOYMENT AREA**

April 17, 2009

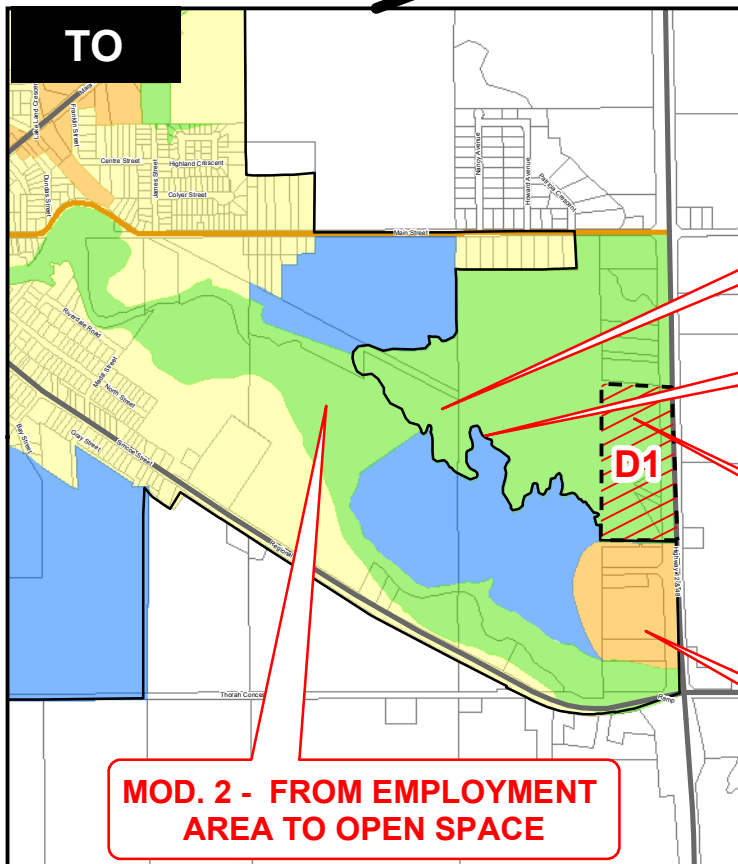
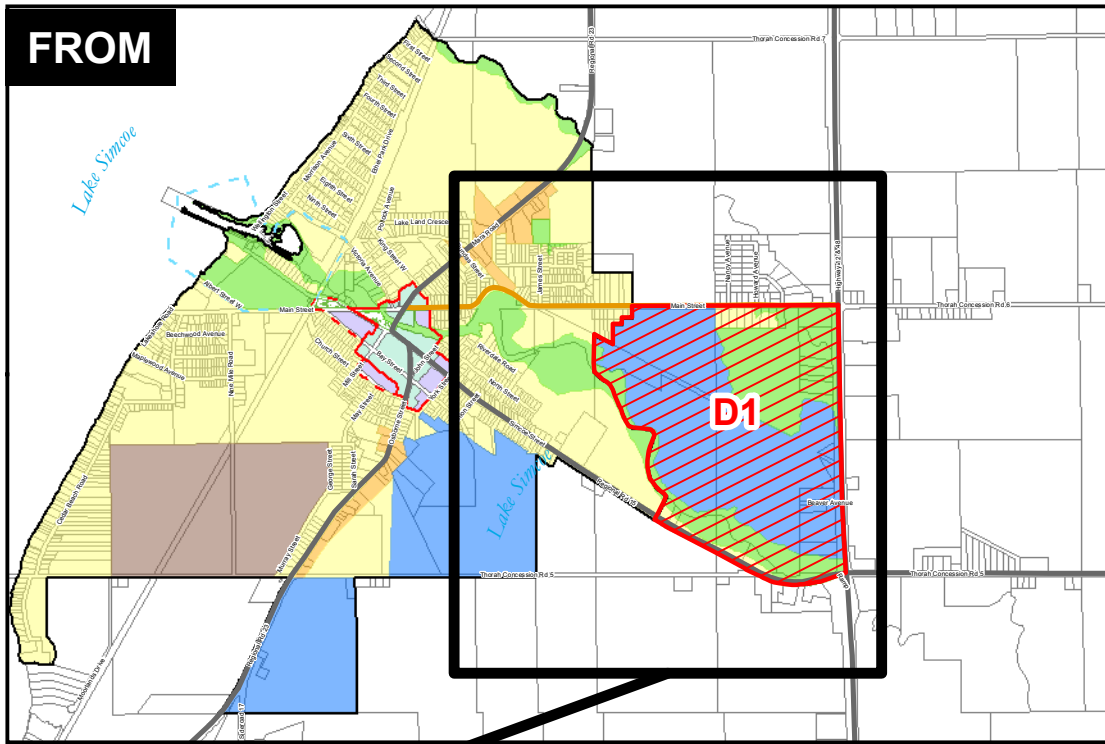
**FROM PRIME
AGRICULTURAL TO
EMPLOYMENT AREA**

**NEW URBAN
AREA BOUNDARY**

LEGEND

	URBAN AREA BOUNDARY		LIVING AREAS
	EMPLOYMENT AREAS		MAJOR OPEN SPACE AREAS
	GREENBELT BOUNDARY		WATERFRONT AREAS
	PRIME AGRICULTURAL AREAS		SHORELINE RESIDENTIAL
	MUNICIPAL SERVICE		REGIONAL CENTRE
	RECREATIONAL /TOURIST ACTIVITY NODE		
	AGGREGATE RESOURCE EXTRACTION AREA (SEE TABLE E1 FOR DESCRIPTION)		
			EXISTING
			FUTURE
			ARTERIAL ROAD

Map 1-A Beaverton Urban Area




MOD.1 - LANDS REMOVED FROM URBAN AREA

MOD. 3 - URBAN AREA BOUNDARY REVISED

MOD. 5 - DEFERRAL AREA REVISED

MOD. 4 - FROM EMPLOYMENT AREA TO MIXED USE

MOD. 2 - FROM EMPLOYMENT AREA TO OPEN SPACE



- Arterial Road
- Collector Road
- Local Road
- Assessment Parcels
- Beaverton Harbour Area
- Urban Area Boundary
- Urban Area Expansion
- Mixed Use Corridors
- Employment Area
- Regional Centre
- Regional Centre Expansion
- Residential Area
- Open Space
- Utility
- Deferrals

Digital cartography by The Regional Municipality of Durham, GIS Services, Assessment Parcels, (c) 2006 MPAC and its suppliers. All rights reserved. May not be reproduced without permission. This is not a Plan of Survey.
 DISCLAIMER - This map has been produced from a variety of sources. The Region of Durham does not make any representations concerning the accuracy, likely results, or reliability of the use of the materials. The Region hereby disclaims all representations and warranties. ACKNOWLEDGEMENT - Flood Plain Mapping provided by Lake Simcoe Region Conservation Authority.

April 17th, 2009