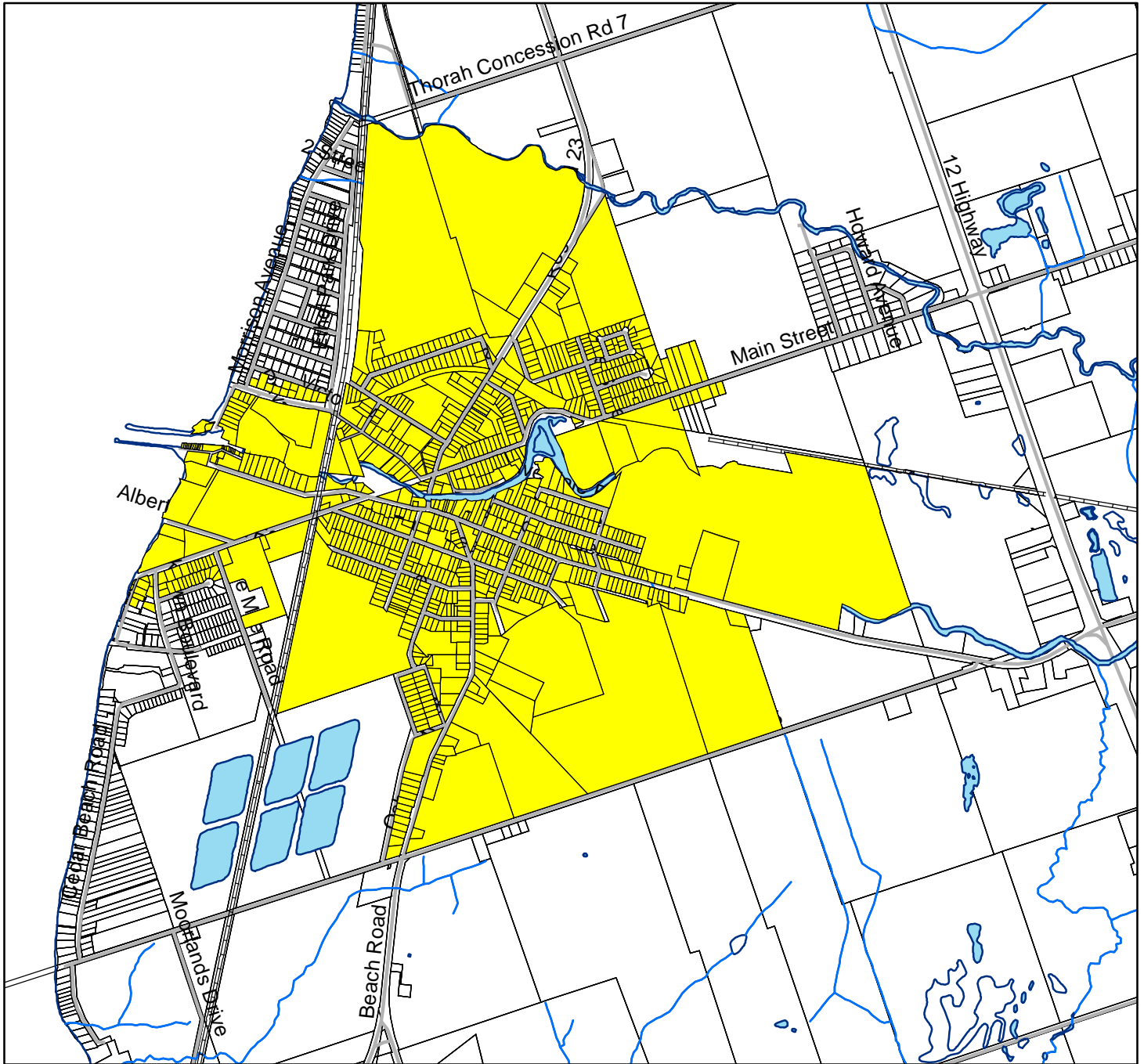











# Ward 2



## Legend

-  railways
-  drainage\_line
-  water\_edge
-  line\_drainage
-  minor\_waterbodies
-  SLRN - Durham Region
-  Ownership
-  Assessment
-  KRCA\_ScreeningAreas\_230606

Streetline Network, (c) DMTI Spatial.  
Assessment Parcels, (c) 2005 MPAC and its suppliers.  
All Rights Reserved. THIS IS NOT A PLAN OF SURVEY.  
May not be reproduced without permission.