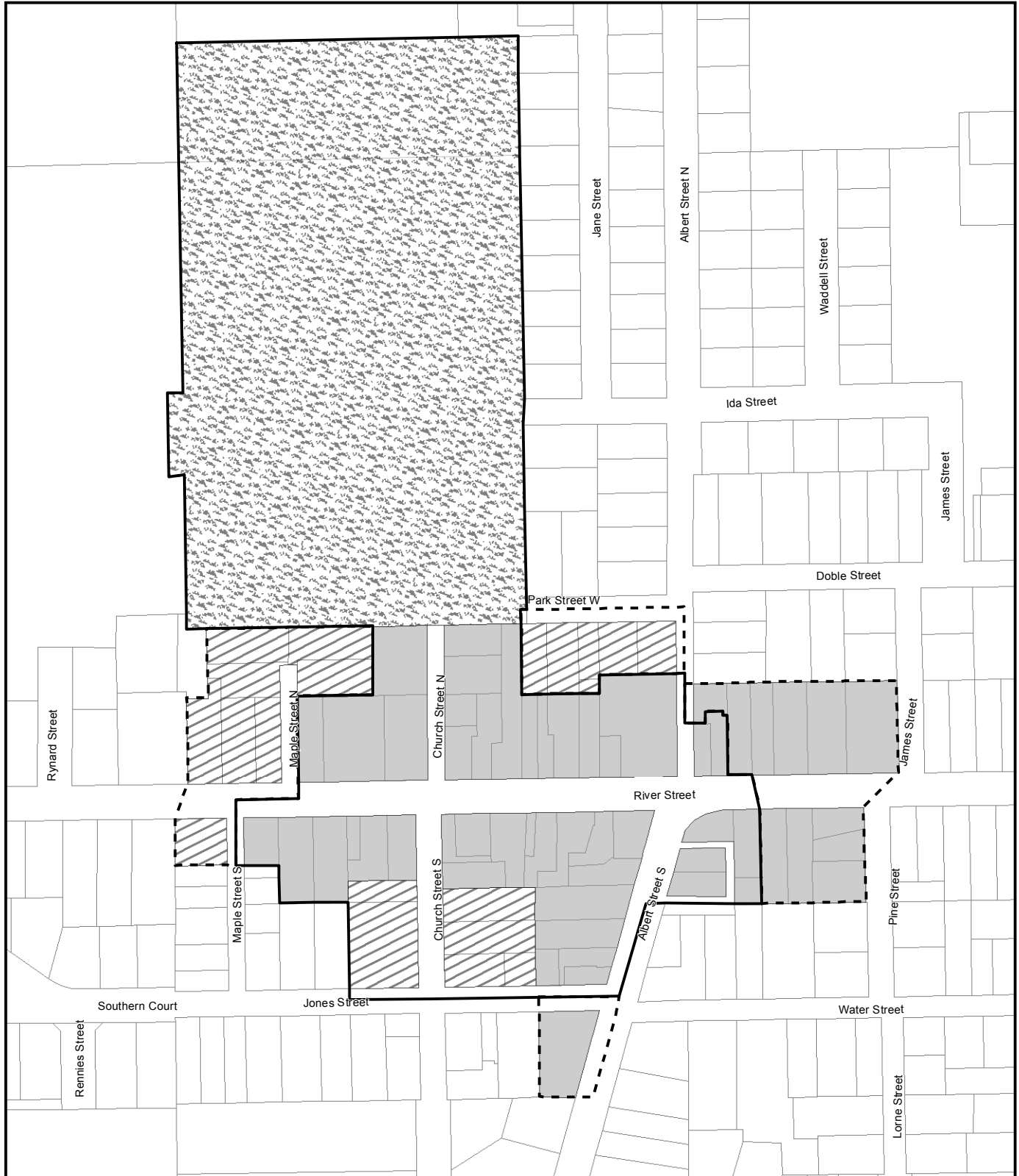



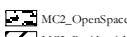
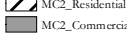



Map 3-B Sunderland Regional Centre



-  Assessment Parcels
-  Regional Centre
-  Regional Centre Expansion
-  MC2_OpenSpace
-  MC2_Residential
-  MC2_Commercial

Digital cartography by The Regional Municipality of Durham, GIS Services. Assessment Parcels, (c) 2006 MPAC and its suppliers. All rights reserved. May not be reproduced without permission. This is not a Plan of Survey. DISCLAIMER
 This map has been produced from a variety of sources. The Region of Durham does not make any representations concerning the accuracy, likely results, or reliability of the use of the materials. The Region hereby disclaims all representations and warranties. ACKNOWLEDGEMENT - Flood Plain Mapping provided by Lake Simcoe Region Conservation Authority.