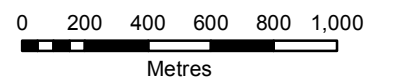
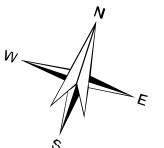









TOWNSHIP OF
BROCK
ZONING BY-LAW
Plate 'B2'
CANNINGTON



Legend

-  Railway
-  Road
-  Assessment Parcel
-  Waterbody

Wellhead Protection Areas

-  WHPA - A
-  WHPA - B
-  WHPA - C
-  WHPA - D
-  WHPA - E