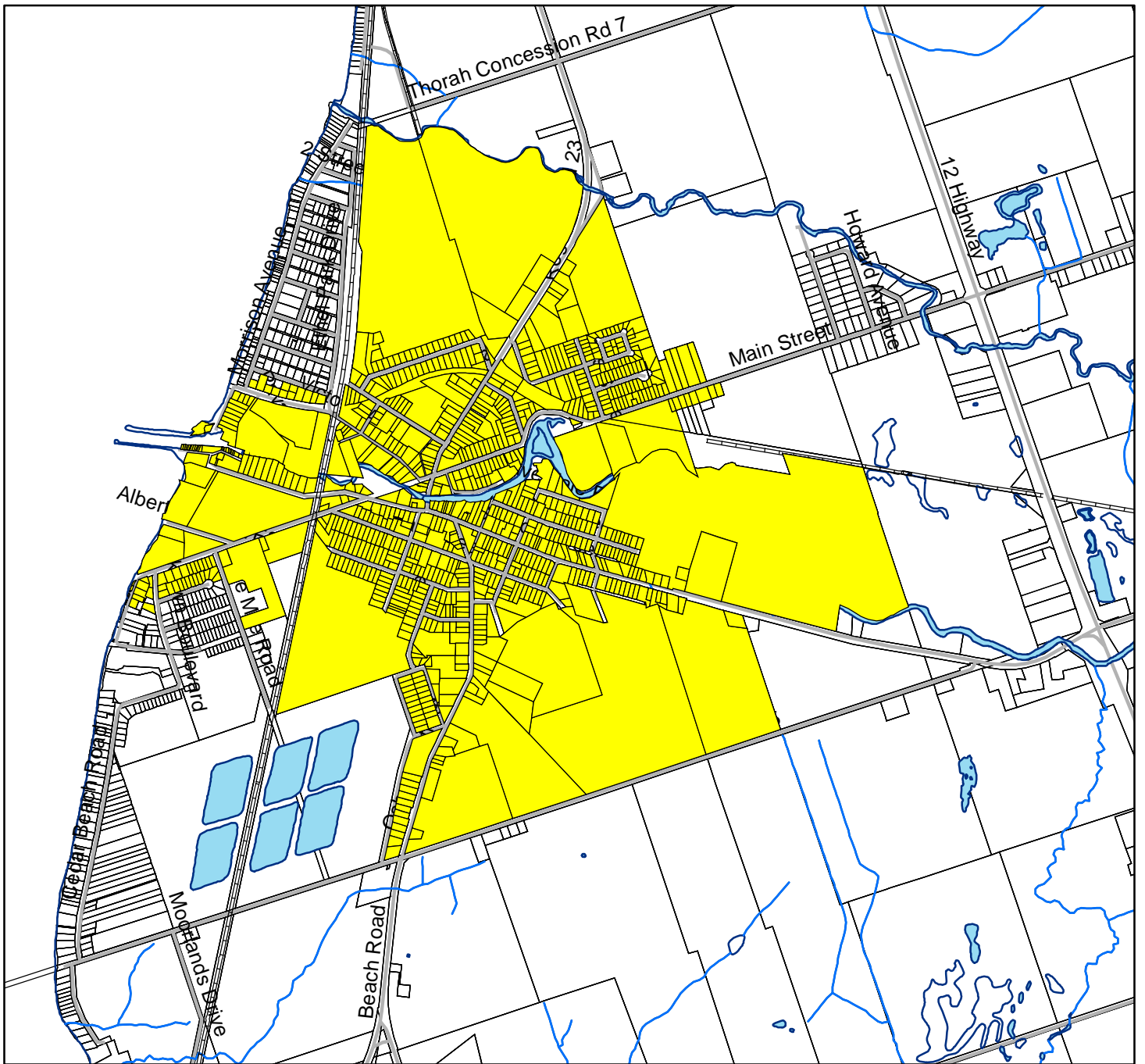











Ward 2



Legend

-  railways
-  drainage_line
-  water_edge
-  line_drainage
-  minor_waterbodies
-  SLRN - Durham Region
-  Ownership
-  Assessment
-  KRCA_ScreeningAreas_230606

Streetline Network, (c) DMTI Spatial.
Assessment Parcels, (c) 2005 MPAC and its suppliers.
All Rights Reserved. THIS IS NOT A PLAN OF SURVEY.
May not be reproduced without permission.