



## Township of Brock Public Works Projects Update – April 2017

### Gravel Construction – 2017 Budget \$420,250

Road Section	From	To	Length (km)
Concession 9, Thorah	Thorah Side Road	Simcoe Street	3.05
Concession 2, Brock	Hwy 7 & 12	West End	1.4
Concession 9, Brock	Hwy 12	Side Road No 17	2.95
Concession 9, Brock	2-Simcoe Street	Side Road No 18	2.3
Brock Road, Brock	Concession 8, Brock	Concession 9, Brock	1.45
Side Road No 18, Brock	Hwy 7	Concession 9, Brock	1.4
Concession 11, Brock	Hwy 12	Wetheral Side Road	1.75
Side Road No 17, Brock	Concession 8, Brock	Concession 9, Brock	1.45
Concession 7, Brock	Side Road No 18	2.2.km West of Side Road No 18	1.2
		<b>Total</b>	<b>16.95</b>

\*Locations and lengths may vary depending on actual tender pricing.

### HL2 UltraThin Resurfacing – 2017 Budget \$525,313

Description Road Name	From	To	Length (km)
Concession 11, Thorah	Thorah Side Road	West End of pavement	0.5
St. John Street, Cannington	Davidson Street	Elliot Street	0.17
Parklawn Boulevard, Beaverton	Maplewood Avenue	Main Street	0.3
Adelaide Street, Cannington	McKay Street	Cameron Street	0.14
James Street, Beaverton	Main Street East	Centre Street	0.2
King Street West, Beaverton	23 – Mara Road	West End	0.43
Maple Street North, Sunderland	10 – River Street	North End	0.08
Sarah Street, Beaverton	May Street	23 – Osborne St.	0.25
Mill Street, Beaverton	Bay Street	Simcoe Street	0.1

St. John Street, Cannington	Shedden Street	Davidson Street	0.24
York Street, Beaverton	Bay Street	Park Avenue	0.1
Murray Street, Beaverton	George Street	Conc. 5, Thorah	0.5
Brock Road, Brock	23 – Lake Ridge Rd	0.15km North of 23 – Lake Ridge Rd	0.15
Laidlaw Street South, Cannington	Shedden Street	0.25km North of Shedden Street	0.25
Bay Street, Beaverton	York Street South	Union Street	0.18
Cedar Beach Road, Beaverton	1.00km North of Conc. 5, Thorah	Parklawn Blvd	0.25
McKay Street, Cannington	Adelaide Street	East End	0.12
Shedden Street, Cannington	St. John Street	Peace Street	0.12
James Street, Beaverton	Centre Street	North End Checkerboard	0.1
Country Lane, Cannington	12 – Cameron St. W	Meadowlands Drive	0.26
Meadowlands Drive, Cannington	Beaver Ridge Lane	North of Allison Crescent	0.11
Park Avenue, Beaverton	23 – Osborne Street	York Street	0.06
George Street, Beaverton	Short Street	Murray Street	0.22
Short Street, Beaverton	George Street	May Street	0.06
McKay Street, Cannington	York Street	Adelaide Street	0.11
Dundas Street, Beaverton	Main Street East	23 – Mara Road	0.25
Parklawn Blvd, Beaverton	Cedar Beach Rd	Maplewood Avenue	0.12
Shedden Street, Cannington	Laidlaw Street South	St. John Street	0.12
Main Street East, Thorah	1.0km West of Highway 12	James Street	0.45
Main Street East, Thorah	Highway 12	1.0km West of Highway 12	1
Church Street, Sunderland	10 – River Street	To North limit	0.1
		<b>Total</b>	<b>7.04</b>

**Structures – 2017 Budget \$188,720**

<b>Structure</b>	<b>Cost</b>
Bridge # 29 Rehabilitation (St. John Street)	\$134,900
Bridge # 42 Rehabilitation (Concession 9)	\$53,820

An additional 10 structures at a cost of \$132,000 are having the engineering and design work completed to be shovel ready.

**Double Surface Treatment – 2017 Budget \$525,313**

<b>Location</b>	<b>From</b>	<b>To</b>	<b>Length (km)</b>
Brock Road, Brock	Concession 11, Brock	1.4km North of Concession 11, Brock	1.4
Brock Road, Brock	0.15km North of 23 – Lake Ridge Road	Concession 8, Brock	1.25
Brock Road, Brock	Concession 9, Brock	Concession 10, Brock	1.4
Brock Road, Brock	Concession 10, Brock	Concession 11, Brock	1.4
		<b>Total</b>	<b>5.45</b>

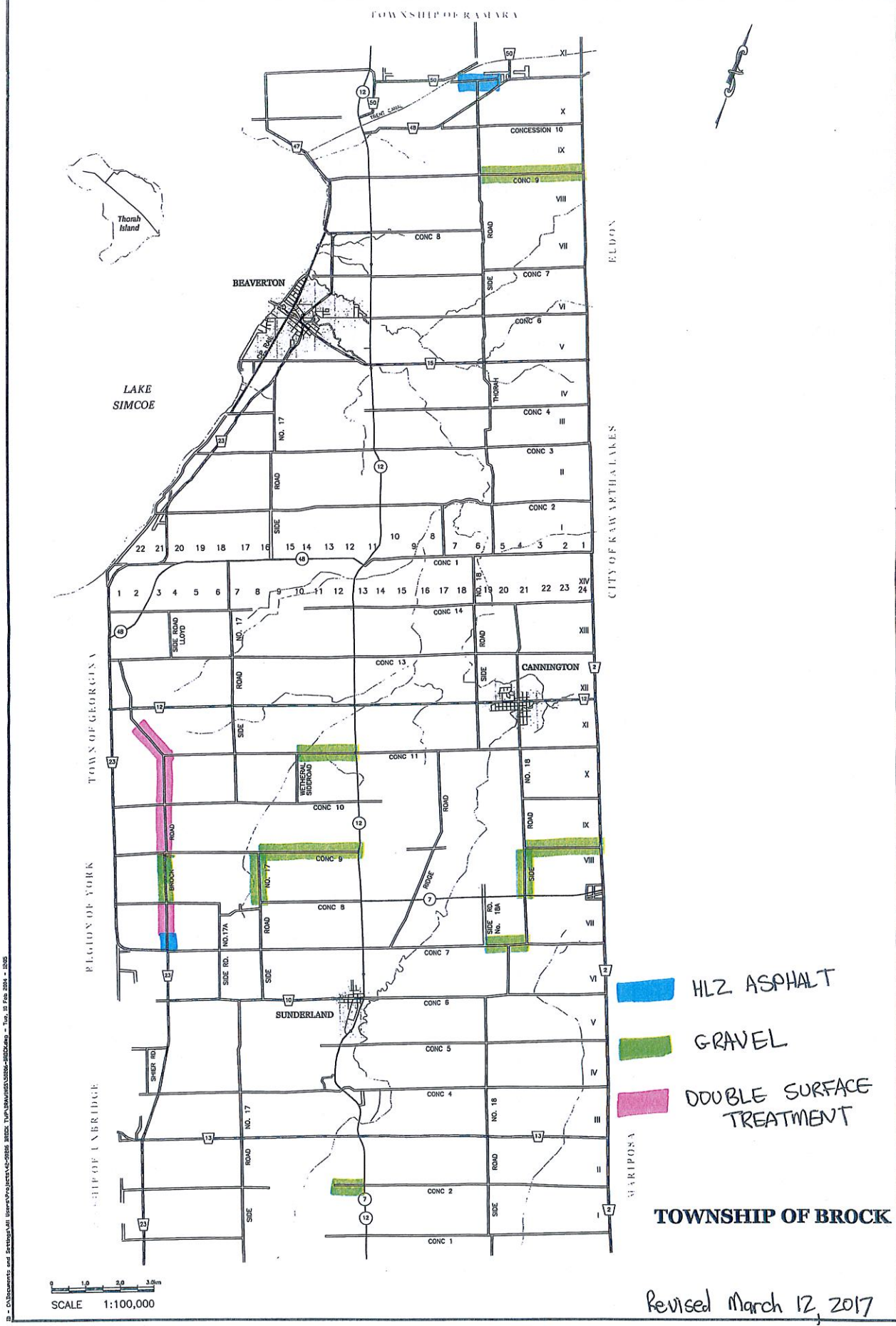
**Equipment - \$600,000****Works Yard Expansion (Site Survey) - \$150,000****Sidewalks - \$155,000**

- Mara Road in Beaverton Reconstruction
- Albert Street in Sunderland

**Parking Lots - \$30,000**

- Lot Resurfacing Beaverton Harbour

For more information on Public Works projects, please contact Nick Colucci, Director of Public Works at 705-432-2355 ext. 242 or [ncolucci@townshipofbrock.ca](mailto:ncolucci@townshipofbrock.ca)

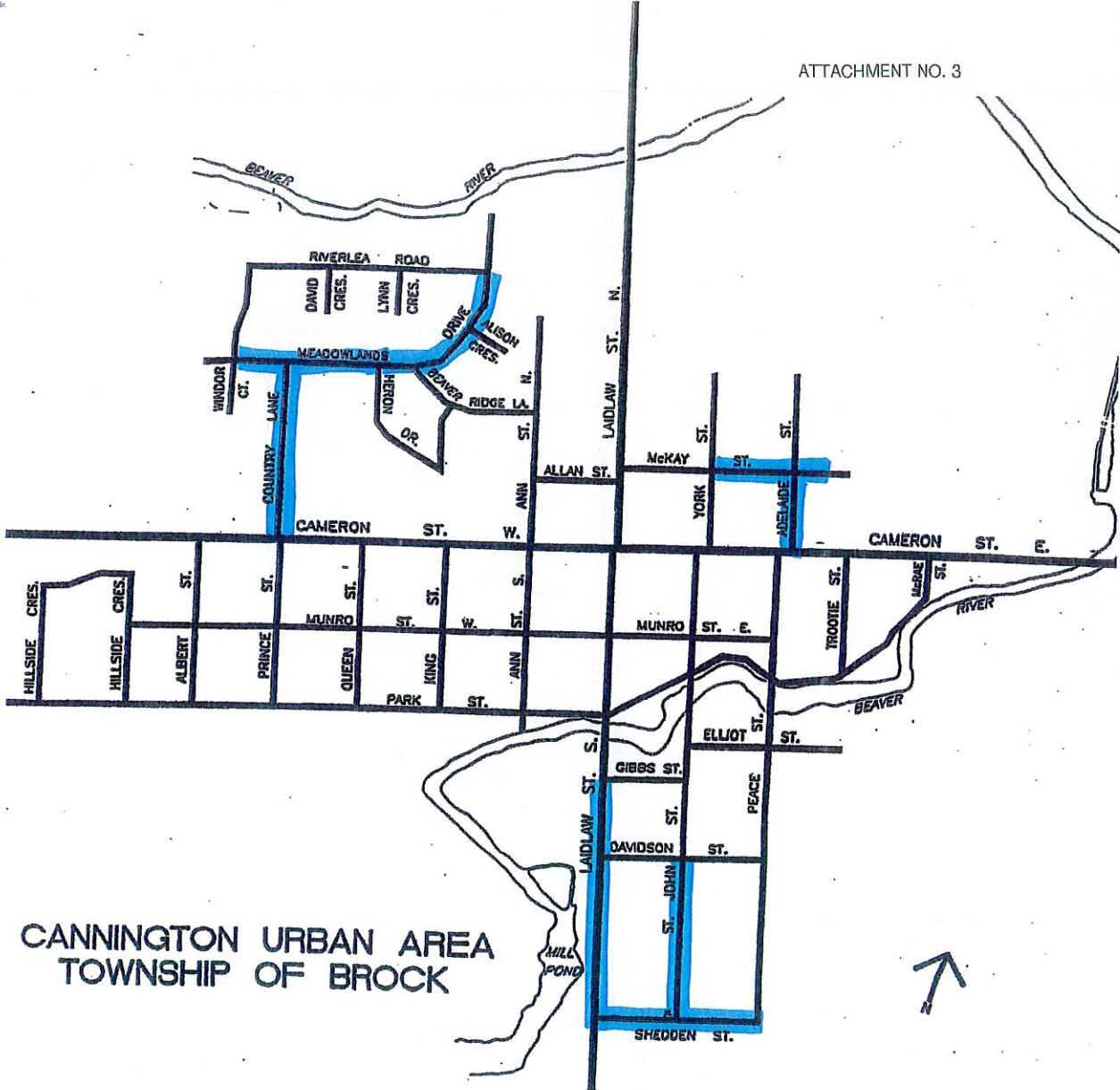


- HLZ ASPHALT
- GRAVEL
- DOUBLE SURFACE TREATMENT

**TOWNSHIP OF BROCK**

Revised March 12, 2017

B:\Collaborations and Services\GIS\Users\jg\Projects\15-03-002\Map - Town of Brock 2014 - 2015  
 15-03-002\TWP\GIS\Map\15-03-002.dwg -- Tue, 10 Feb 2015 -- 10:05

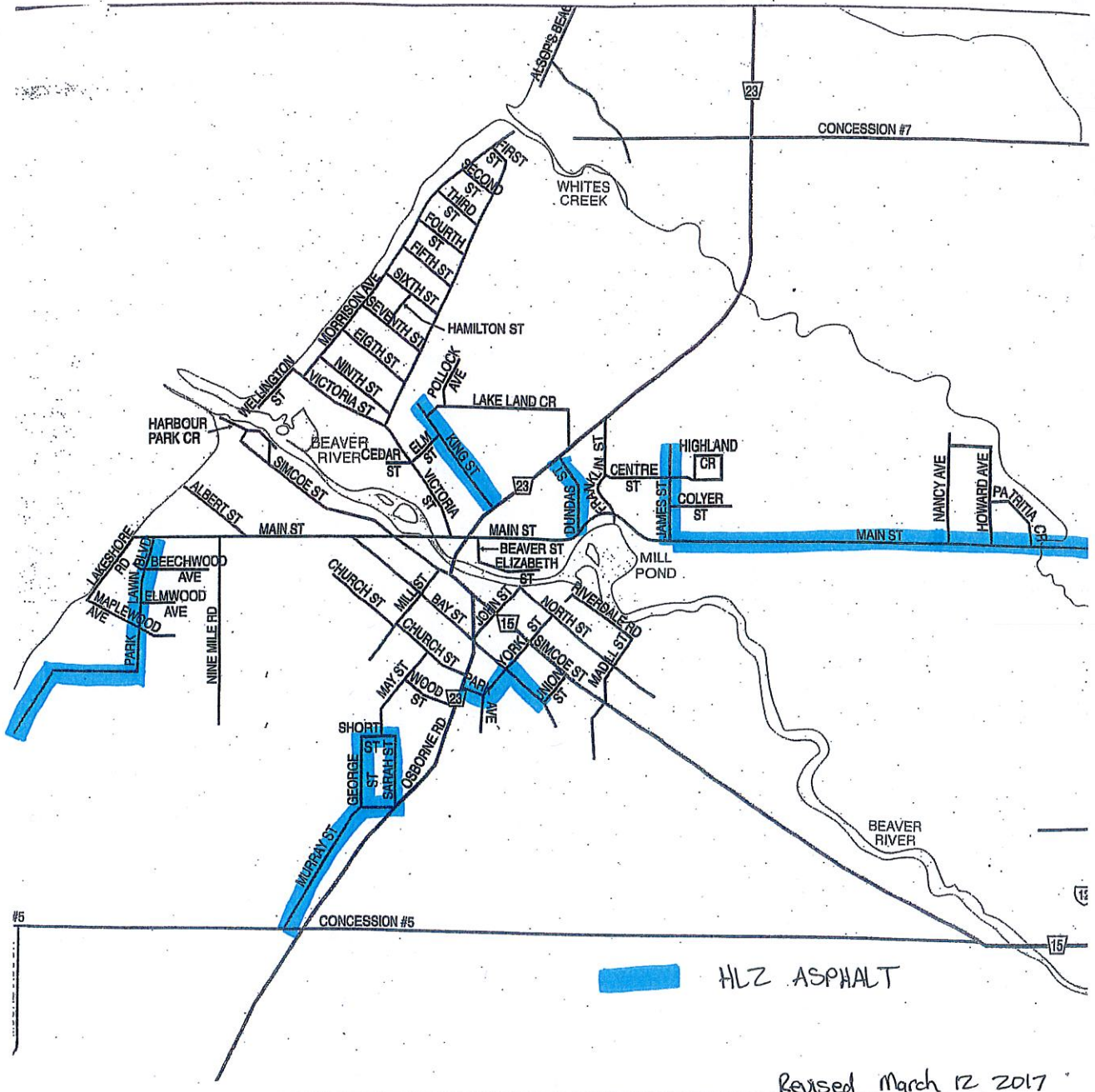


CANNINGTON URBAN AREA  
TOWNSHIP OF BROCK

HL2  
ASPHALT

Revised March 12, 2017

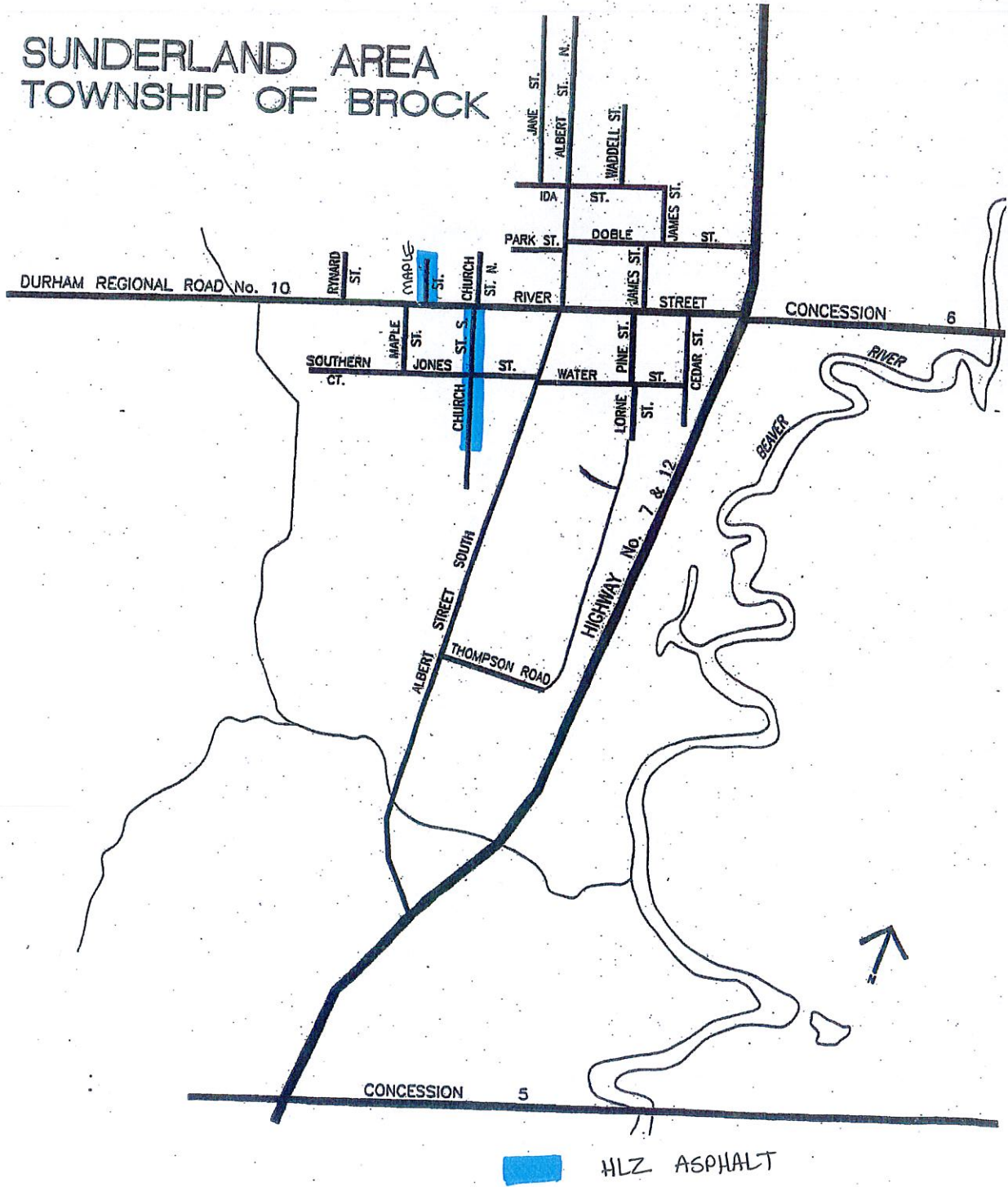
BEAVERTON



HLZ ASPHALT

Revised March 12, 2017

# SUNDERLAND AREA TOWNSHIP OF BROCK



Revised March 12, 2017